



Risk Assessment

Course/Road(s) Assessed: **WN11-01**

Course: **CCC 11mile Loch Calder Hilly TT**

Date of Assessment/Review: **03/04/2021**

Name of Assessor: **Committee**

Course Description: Caithness Cycling Clubs 11 mile Loch Calder Hilly TT course.



Start at lamppost opposite the Electrical Substation at North Highland College on the B874. Proceed toward Reay, taking the second left (3.8m) onto the single track road at Bridge of Westfield. Continue on to Achavarn (3.6m) (*beware of the "Z" bend 1 mile after the junction*) and turn left onto the B870 (single track road). Proceed for 3.7m finishing at the lamppost at the first house entering Glengolly.











Traffic Flows: The course is a circuit

Course/Event History: This course has been used regularly for over 15 years. The circuit was changed to anti clockwise to reduce the risk of right hand turns.

Key Identified Risks

Distance	Location	Identified Significant Risk/Hazards	Level of Risk Low/Med/High	Measures to reduce Risk (if applicable)
Miles 0.0 	Start Located at the lamppost opposite the substation near North Highland College.	Traffic	Med	Signage to warn traffic. Start coned off. Timekeeper. Marshall to push off competitors. Marshalls to wear HiVis.
Miles 0.2 	End of 30 mph speed limit		N/A	No action required

Distance	Location	Identified Significant Risk/Hazards	Level of Risk Low/Med/High	Measures to reduce Risk (if applicable)
Miles 0.8 	Halkirk turn off – go straight ahead	Minor road turnoff	Low	Minor road turn off – (No action required)
Miles 3.8  	Bridge of Westfield junction - Turn Left onto single track road	Turning left onto single track road	Low	Signage to warn traffic approaching the course. Marshalls to warn traffic approaching the course. Marshalls to wear HiVis.
Miles 4.3 	Z bend	Requires caution	Low	Cyclists to proceed through the Z Bend with caution noting that there might be on coming vehicles on the single track road.
Miles 7.4   	Give Way and Left turn onto B870 - Single track road	Minor Road Junction. Traffic on road that is being joined has the right of way.	Med	Cyclist to give way to traffic and observe the highway code. Signage to warn traffic approaching the course. Marshalls to warn traffic approaching the course. Marshalls to wear HiVis.
Miles 11.1 	Finish - at the lampost at the first house entering Glengolly		Low	Time keeper Recorder Signage to warn traffic Marshalls to wear HiVis

NOTES:

1. The use of a vehicle for the timekeeper(s) at start and finish is where appropriate and is only identified as an example for the action to be taken
2. The small junctions or entrances to farms/ facilities (garage, eatery, etc) that are not identified in this risk assessment have been considered, however are not considered significant to pose a risk and therefore have not been noted.

Date of original Assessment: **23/08/2018**